













Legend

- | | |
|---|---|
|  Study Area |  Major Roads |
|  Nillumbik Shire Council Boundary |  Minor Road |
|  Locality Boundaries |  2WD/4WD Track |
|  Urban Growth Boundary |  Walking/Cycling Trail |
|  Train Station |  Major Watercourse |
|  Hurstbridge Train Line |  Parks & Reserves |

Neighbourhood Character Strategy

Figure 2F: Panton Hill Study Area

1:34589

@ A4

IT Request No: 5475
Printed on: 18/10/2021

