













## Legend

- |   |   |
|---|---|
|  Study Area                       |  Major Roads           |
|  Nillumbik Shire Council Boundary |  Minor Road            |
|  Locality Boundaries              |  2WD/4WD Track         |
|  Urban Growth Boundary            |  Walking/Cycling Trail |
|  Train Station                    |  Major Watercourse     |
|  Hurstbridge Train Line           |  Parks & Reserves      |

## Neighbourhood Character Strategy

Figure 2L: Hurstbridge Study Area

1:29997

@ A4

IT Request No: 5475  
Printed on: 28/3/2022

